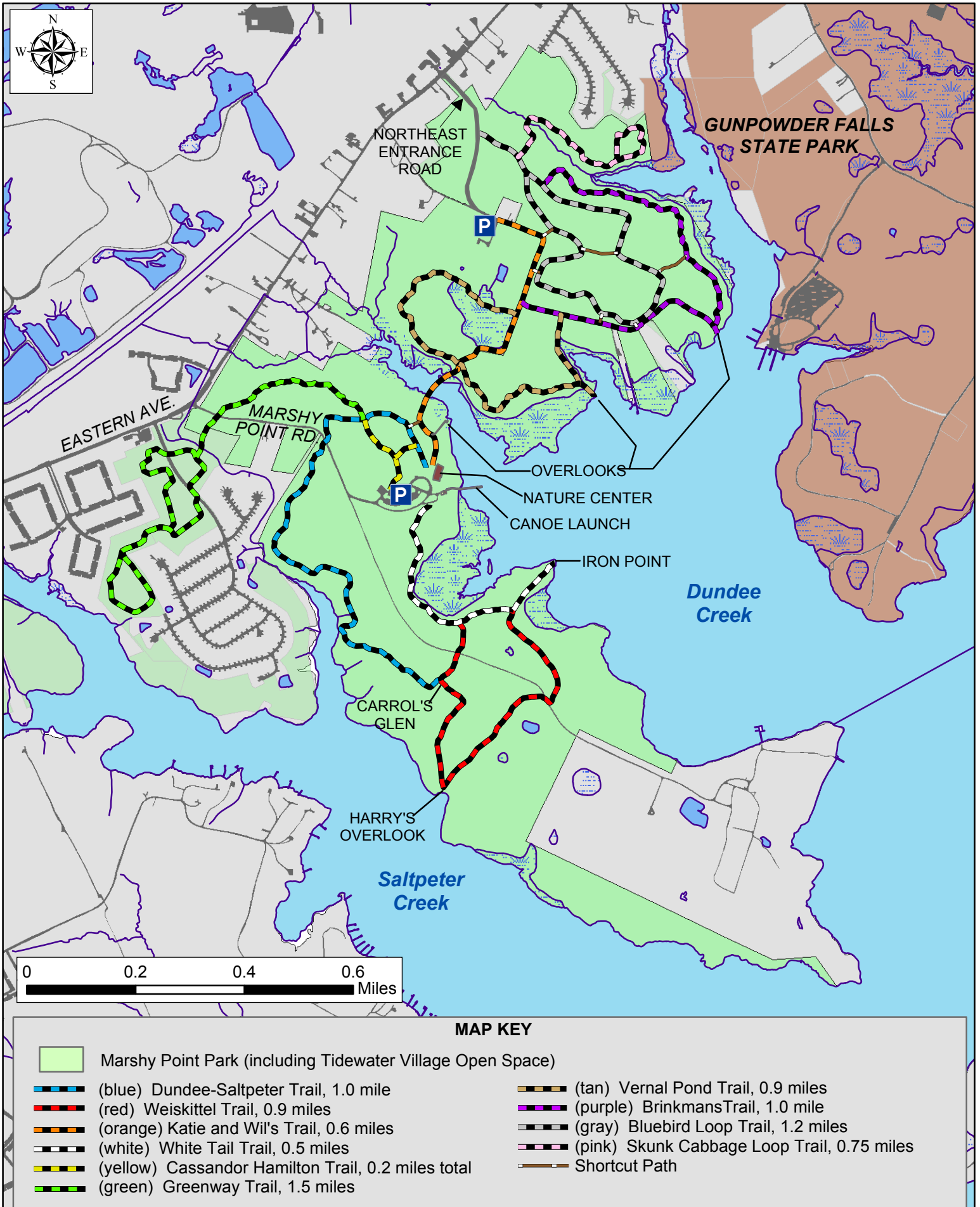














MARSHY POINT PARK & NATURE CENTER - TRAILS



MAP KEY

- | | |
|---|---|
|  Marshy Point Park (including Tidewater Village Open Space) |  (tan) Vernal Pond Trail, 0.9 miles |
|  (blue) Dundee-Salt peter Trail, 1.0 mile |  (purple) Brinkmans Trail, 1.0 mile |
|  (red) Weiskittel Trail, 0.9 miles |  (gray) Bluebird Loop Trail, 1.2 miles |
|  (orange) Katie and Wil's Trail, 0.6 miles |  (pink) Skunk Cabbage Loop Trail, 0.75 miles |
|  (white) White Tail Trail, 0.5 miles |  Shortcut Path |
|  (yellow) Cassador Hamilton Trail, 0.2 miles total | |
|  (green) Greenway Trail, 1.5 miles | |

Property lines compiled from existing deed information, and are not to be considered authoritative. Trail lengths are approximate. Map created by the Balto. County Dept. of Rec. and Parks, March 2017.